





Clough School



Muddy Brook at Rt 16 (east bound)



Mendon Drive-In



Mendon Town Hall



Muddy Brook at George Street, downstream side



Muddy Brook at George Street, upstream side






Cape Rd business




Cape Rd. business




Cape Rd business




Cape Rd (140) business district




(Muddy Brook?) at Bellingham St, upstream side




(Muddy Brook?) at Bellingham St, downstream side




Muddy Brook at Bellingham St (eastern fork), upstream side




Muddy Brook at Bellingham Street (eastern fork), downstream side




Muddy Brook at Bellingham St- western fork(upstream side)




Muddy Brook @ Bellingham St, western fork looking downstream




Spring Brook (“willow brook”?) At Providence Street, downstream side




Spring Brook, Providence street




Spring brook , providence st




Turkey at Quissett WMA




Quisset WMA trail




Canada goose family near Quissett WMA




Mendon Sn Ctr




Housing Authority, 8 Blackstone Street




Houses on Taft Land (Lake Nipmuk)




Shore of Lake Nipmuc (Taft)




Drainage trench on left side of town beach




Trench discharging to town beach; source is Taft Ave grate




Beach trench




Town beach, lake nipmuc




Kinsley Lane home on lake Nipmuc




Alicante on Lake Nipmuc (Rt. 16)




Imperial Ballroom on Lake Nipmuc (Nipmuc Drive)




Park Street stream crossing (downstream side)...nothing ID'd in report




Park Street stream crossing -nothing ID'd in report




Mallards in park street water




Upstream side of Park st crossing




Rock Meadow Brook at Hartford Ave W (upstream side)




Beaver dam breached on upstream side of Rock Meadow Brook – Hartford Ave W.




Downstream side of Rock Meadow Brook crossing at Hartford Ave W







West River Pond Outlet at Northbridge St (upstream side)




Drainage tubes to counter beaver dam, West River Pond outlet on Northbridge St.
(upstream side)




Downstream side of west river pond outlet at northbridge st



Beaver lodge on west river pond




Open space




Wooded roadways





Tower Hill fire tower




Rural character of Mendon







Downstream side of pleasant street by parker street; outlet below dairy farm, reported to be down to trickle compared to rushing in past years.



Upstream side of stream corner pleasant/parker